



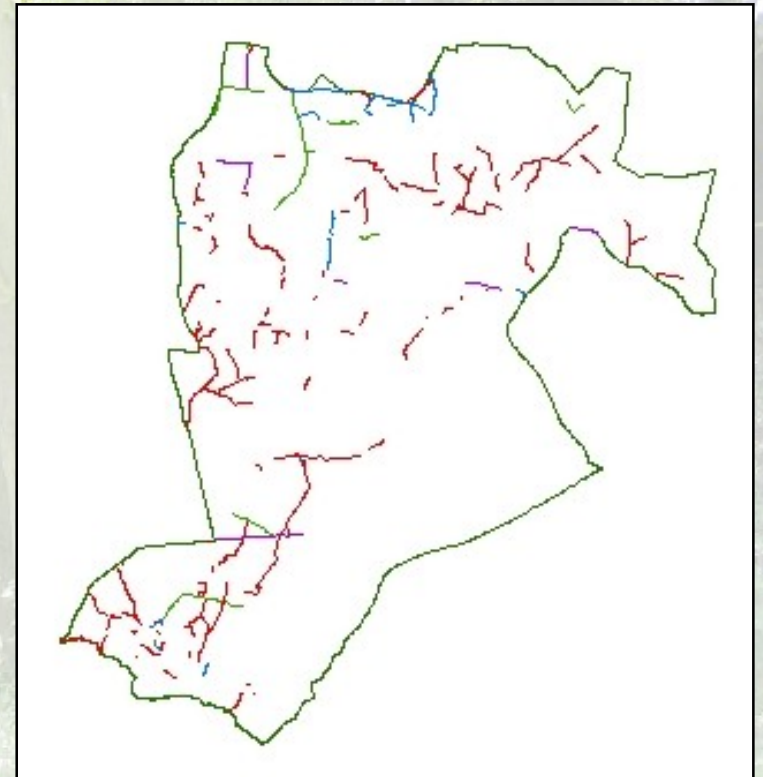
Bracknell Forest Rights of Way Improvement Plan

Consultation and Network Analysis – Initial Results

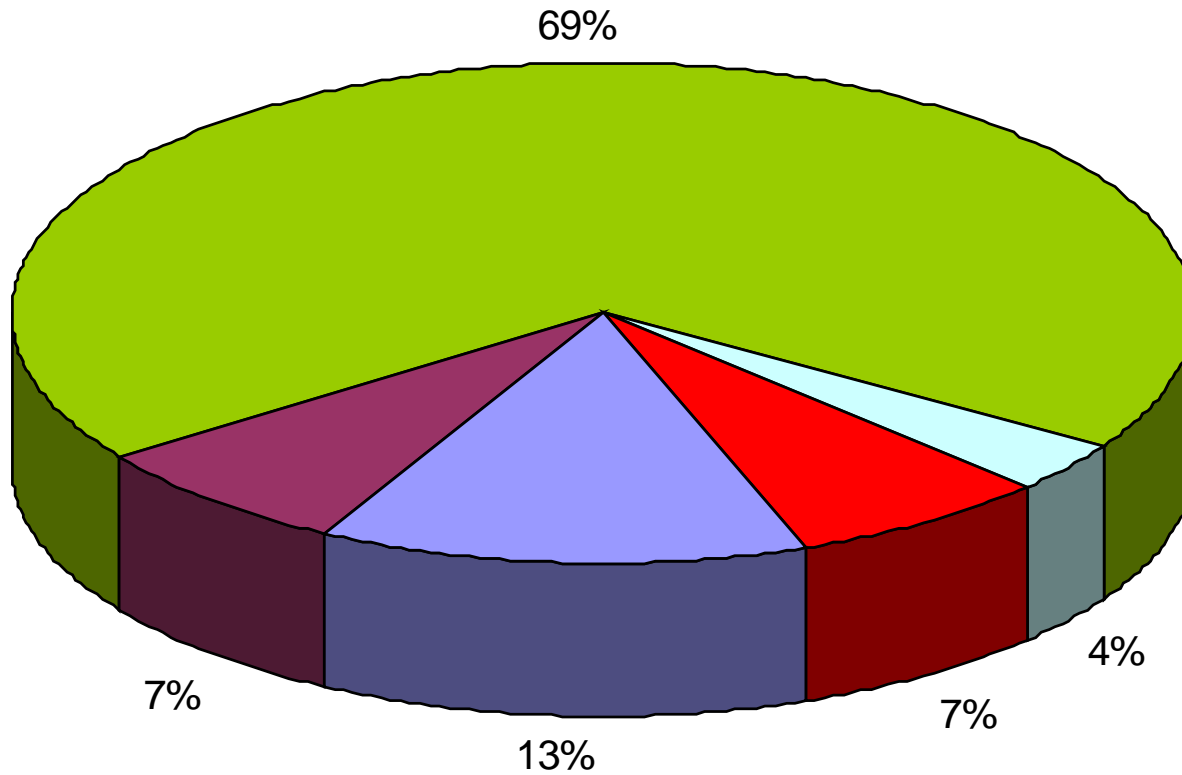


1. Network Evaluation

Bridleways	10.22 km
Byways (open to vehicles)	5.67 km
Footpaths	52.55 km
RUPPs (open to vehicles)	2.74 km
Byways & RUPPS (not open to vehicles)	5.43 km
TOTAL	76.62 km

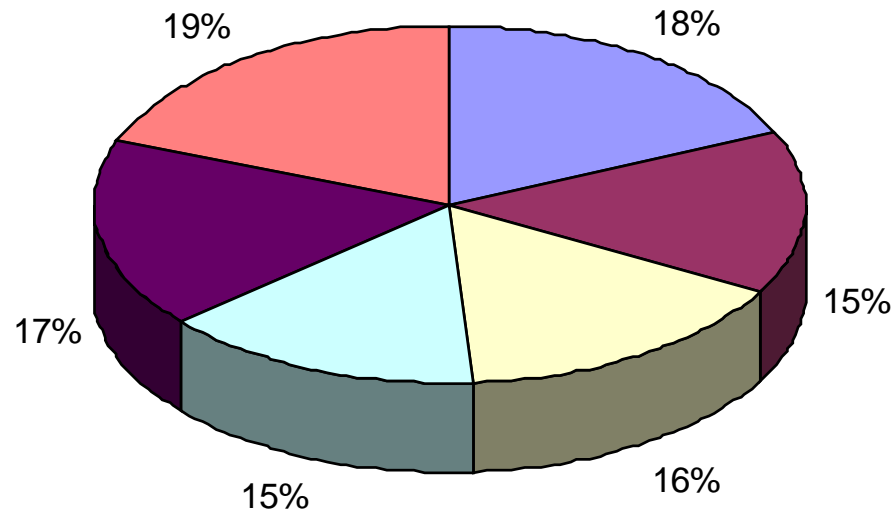


Bracknell Forest public rights of way by type



■ Bridleway ■ Byway ■ Footpath ■ RUPP ■ Byway or RUPP with TRO

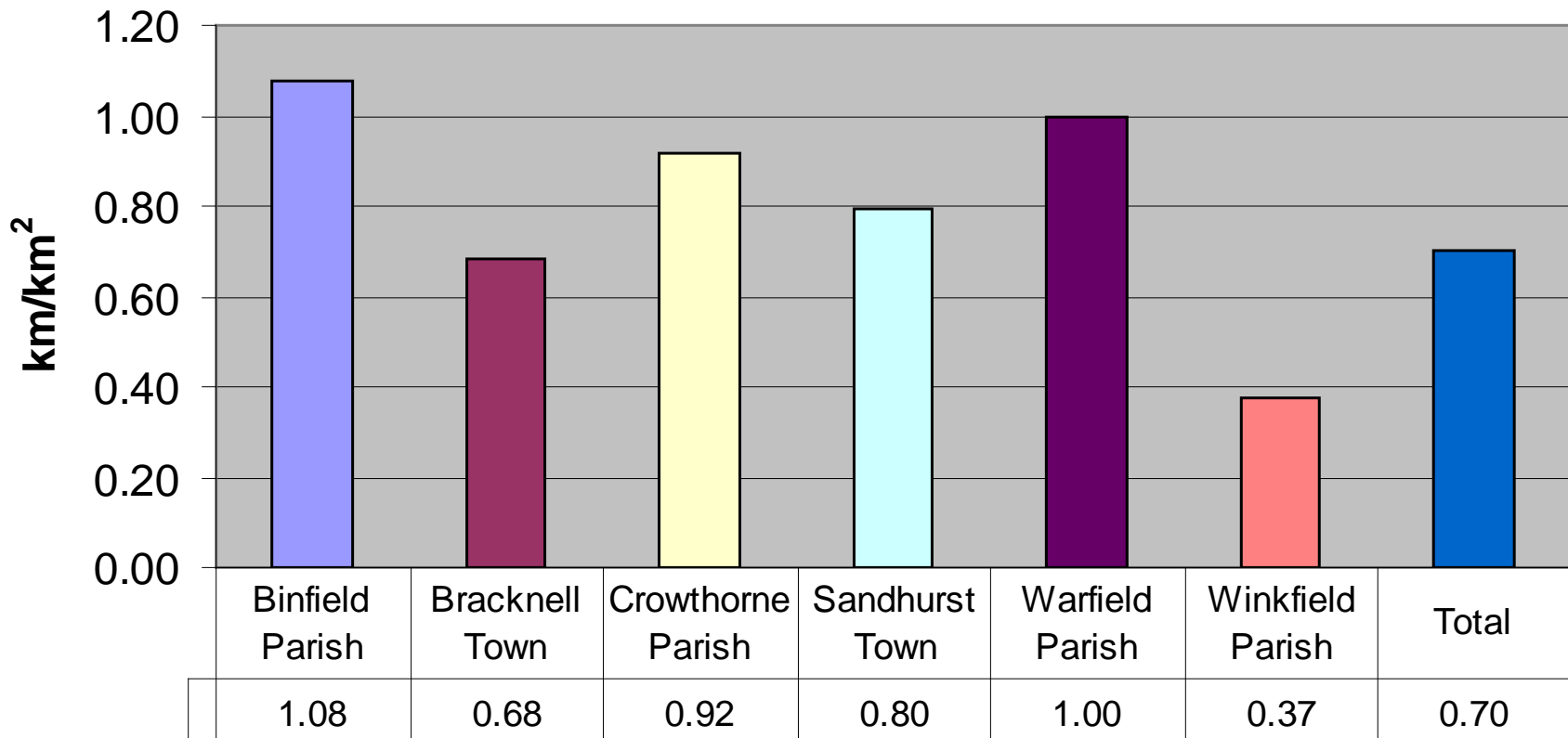
Bracknell Forest public rights of way by parish



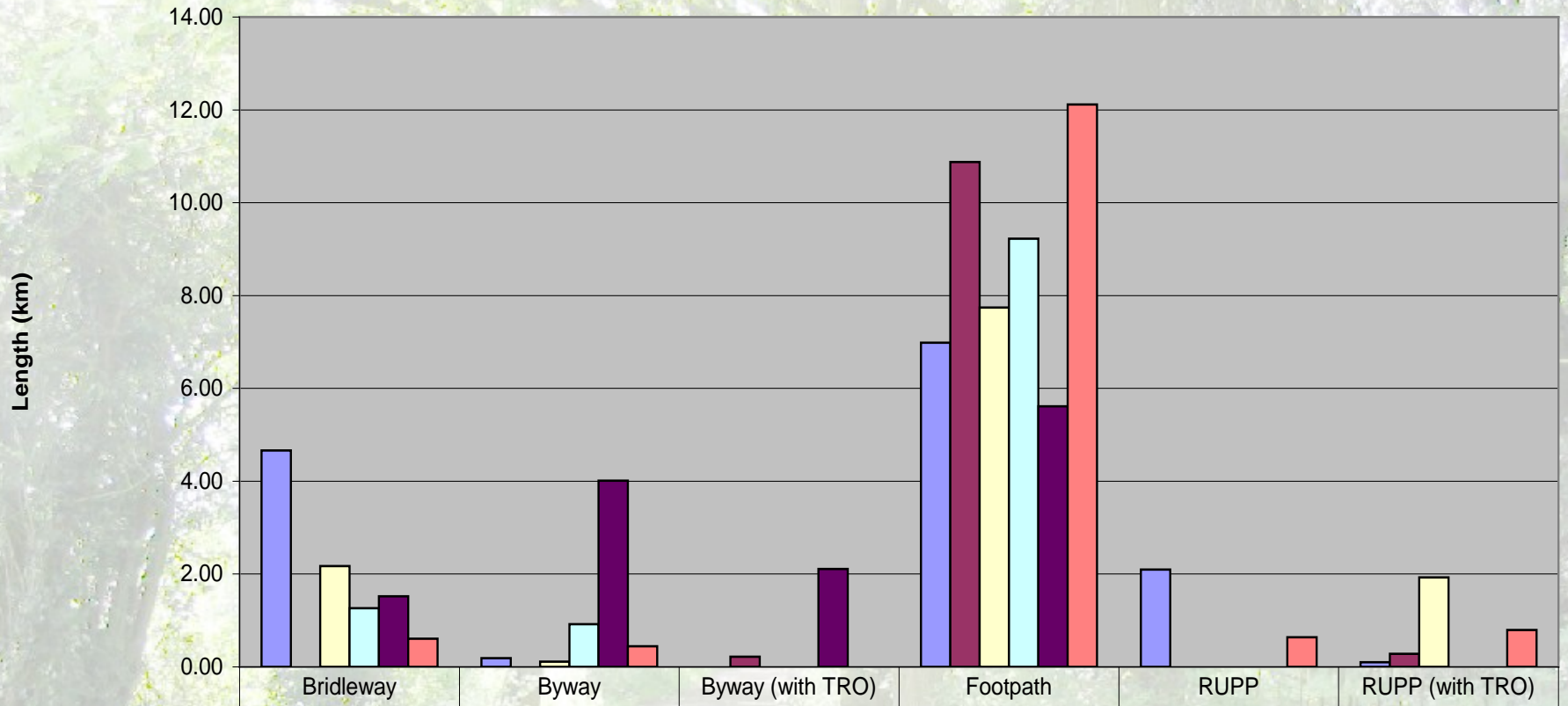
■ BINFIELD
 ■ BRACKNELL
 ■ CROWTHORNE
 ■ SANDHURST
 ■ WARFIELD
 ■ WINKFIELD

Binfield	14.04km
Bracknell	11.37km
Crowthorne	11.95km
Sandhurst	11.41km
Warfield	13.25km
Winkfield	14.6km
TOTAL	76.62km

Density of public rights of way in Bracknell Forest

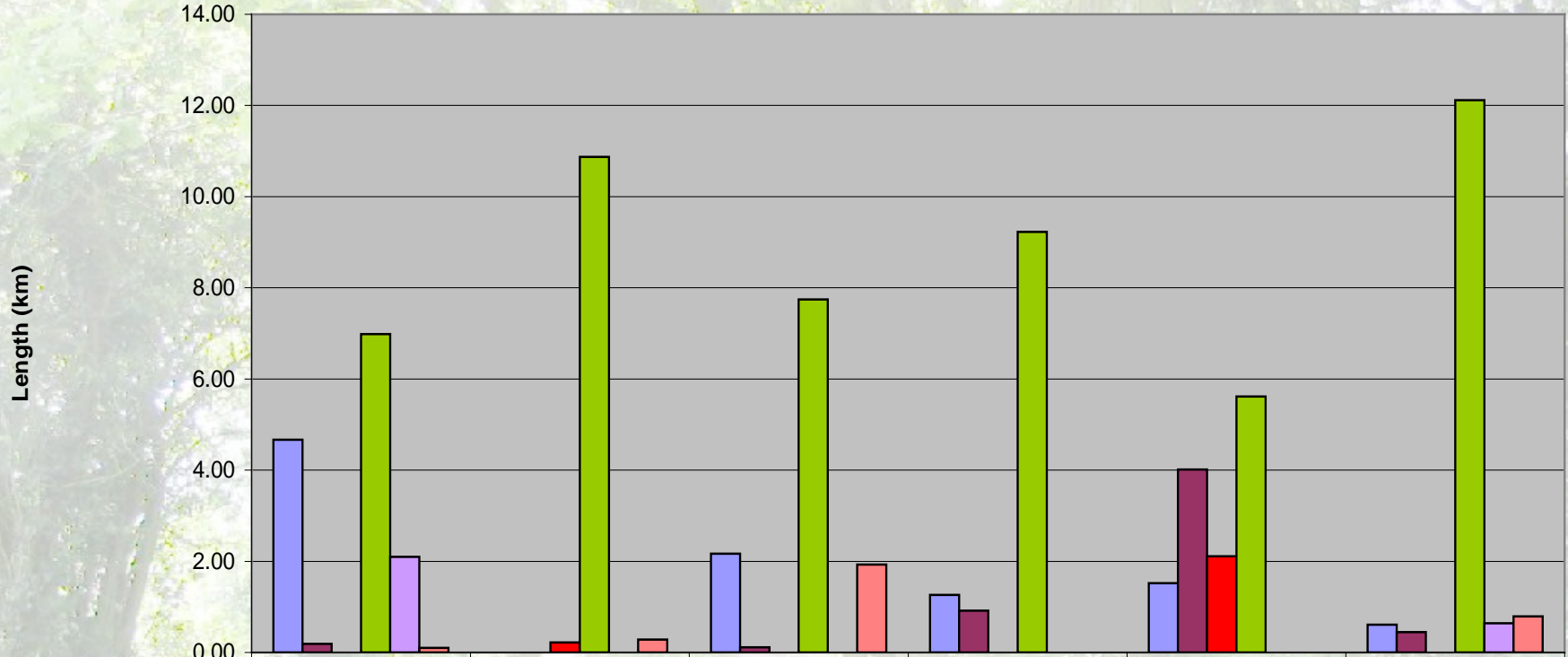


Public rights of way by type and parish



	Bridleway	Byway	Byway (with TRO)	Footpath	RUPP	RUPP (with TRO)
BINFIELD	4.66	0.19	0.00	6.98	2.10	0.10
BRACKNELL	0.00	0.00	0.22	10.87	0.00	0.28
CROWTHORNE	2.17	0.11	0.00	7.74	0.00	1.93
SANDHURST	1.27	0.92	0.00	9.22	0.00	0.00
WARFIELD	1.52	4.01	2.11	5.61	0.00	0.00
WINKFIELD	0.61	0.45	0.00	12.12	0.64	0.79

Public rights of way by type and parish



	BINFIELD	BRACKNELL	CROWTHORNE	SANDHURST	WARFIELD	WINKFIELD
■ Bridleway	4.66	0.00	2.17	1.27	1.52	0.61
■ Byway	0.19	0.00	0.11	0.92	4.01	0.45
■ Byway (with TRO)	0.00	0.22	0.00	0.00	2.11	0.00
■ Footpath	6.98	10.87	7.74	9.22	5.61	12.12
■ RUPP	2.10	0.00	0.00	0.00	0.00	0.64
■ RUPP (with TRO)	0.10	0.28	1.93	0.00	0.00	0.79

- Analysis of network (e.g. quality) also undertaken:
 - Survey & photos of each right of way
 - List of ‘furniture’, obstacles, condition etc



Crowthorne FP17

Report date _____

RIGHTS OF WAY IMPROVEMENT PLAN AUDIT FORM

Path

Parish	Sandhurst
Status	BR
No.	20
Name	
Start/Finish	Crowthorne BR9 to South Road
Length	310m
Maintenance Contract	
Volunteer Inspector	Joan Feather
General Description	Part of main bridleway across Wildmoor Heath
Surface	Unsurfaced
Comments on surface	Firm & generally good condition

Furniture

Signs & Waymarks	Sign at South Road Sign at footbridge	
Stiles	Step-over Ramblers Squeeze	
Gates	Kissing 2 way Standard	At footbridge
Bridges	Sleeper Built	Concrete footbridge over stream
Barriers	Pedestrian Vehicle	
Recent Work		
Other Comments		

2. Consultation

- Questionnaire distributed via website, press, clubs & organisations, parish & town councils, libraries.
- 161 responses received

What is a 'public right of way'?
Footpath – for use on foot only
Bridleway – for use on foot, on horseback or by bicycle
Byway – for use by all users, including motorised vehicles

Bracknell Forest Rights of Way Improvement Plan
Survey

1. Where do you live?
 Outside Bracknell Forest borough In Bracknell Forest borough
 Blitheid Crowthorne Bracknell Sandhurst Winkfield

2. Do you use countryside footpaths, bridleways & byways (public rights of way) in Bracknell Forest borough?
 Yes (go to Q.3) No (go to Q.7)

3. How often do you use public rights of way in the borough?
 Once a day Once a week
 Once a month Less than once a month

4. What is the main way that you use public rights of way?
 On foot By bicycle
 On horseback By moped/bicycle
 By motorised vehicle Other _____ (please specify)

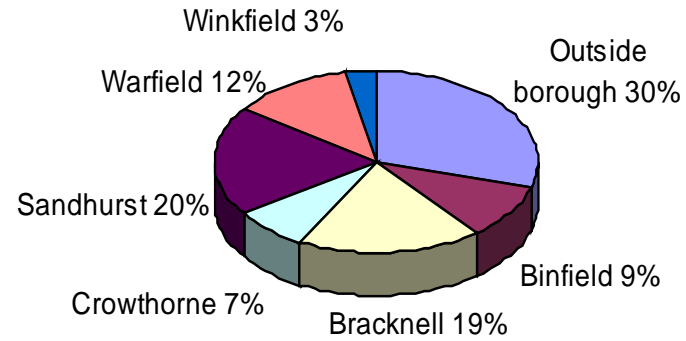
5. What is your main reason for using public rights of way?
 Leisure & recreation (e.g. country walks or rides)
 Dog walking
 Getting around (e.g. to shops or to work)
 Access to some facility
 Other _____ (please specify)

6. Where in the borough do you mainly use public rights of way?
 Blitheid Bracknell
 Crowthorne Sandhurst
 Winkfield Winkfield

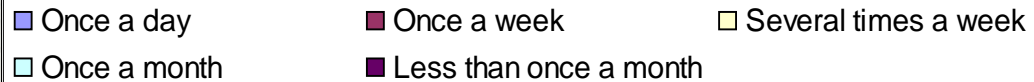
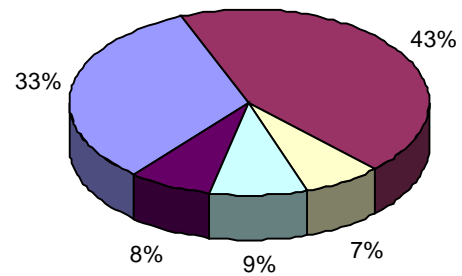
7. Why do you choose to use these public rights of way most?
 Near to home Favorite area / routes
 Easy to get to Quality of paths
 Other _____ (please specify)

8. How do you rate the overall physical condition of these paths?
 Excellent Good Average
 Poor Very poor

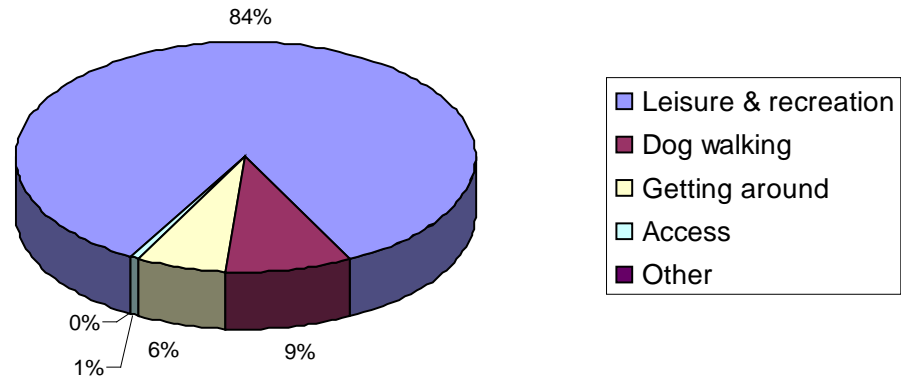
Where do Bracknell Forest Rights of Way Users Live



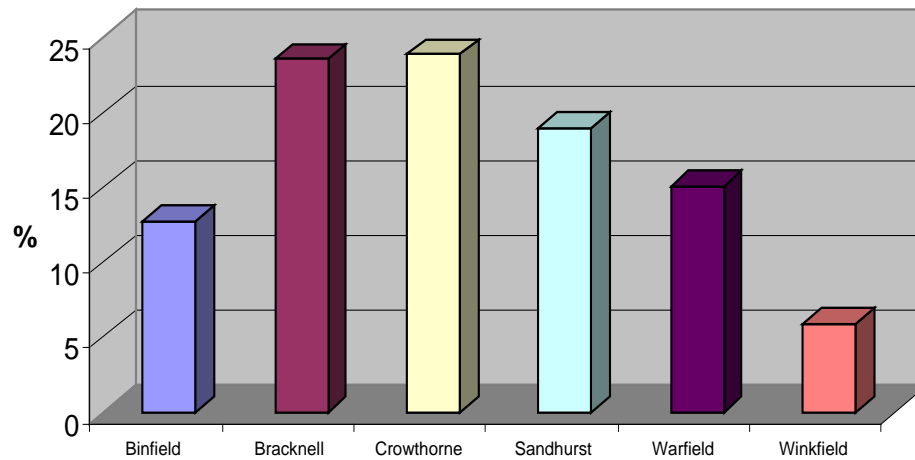
How Often Do People Use Bracknell Forest Public Rights of Way



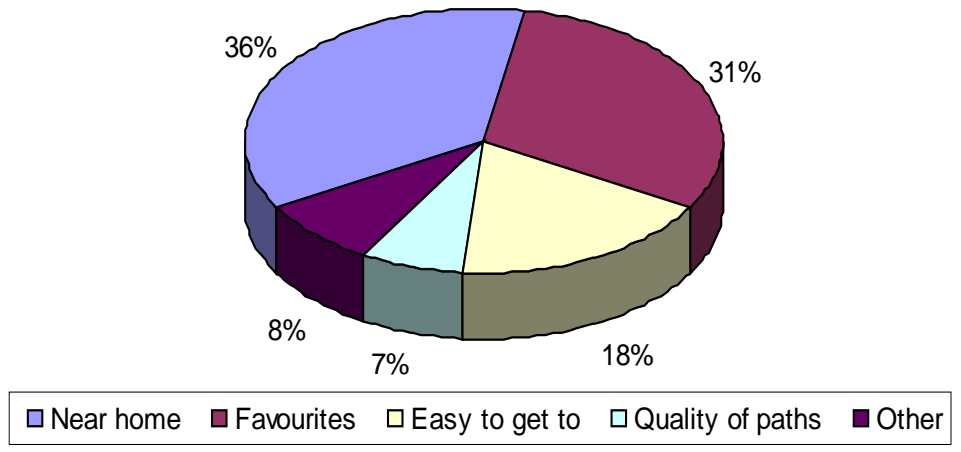
Reasons for using Bracknell Forest public rights of way



Where in Bracknell Forest do people use public rights of way



Why people use public rights of way in particular Bracknell Forest areas



Opinions of the physical condition of Bracknell Forest public rights of way

